



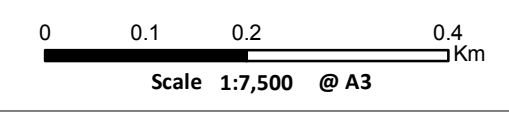


KEY

-  Site Boundary
-  Not Included in Site Boundary
-  Turbine Location (Final)
-  Earlier Turbine Layout Iteration



ITPENERGISED
Earth. Smart. Solutions

3R Energy
Wind • Biomass

Hagshaw Hill Wind Farm Repowering

Environmental Impact Assessment Report

Figure 2.2
Earlier Layout Iteration with T4
Visible from Glespin